



Fórmigal (1850 m altitude)


6 Day Forecast Issued: 06 am Fri 27 Jun

0-3 Days Weather Summary


Moderate rain (total 10mm), heaviest on Sat afternoon
 Very mild (max 18°C on Sun afternoon, min 11°C on Fri morning)
 Winds increasing (calm on Fri night, fresh winds from the SW by Sun night)

4-6 Days Weather Summary

Mostly dry
 Very mild (max 16°C on Wed afternoon, min 8°C on Mon night)
 Winds decreasing (fresh winds from the WSW on Mon afternoon, calm by Wed night)



Next 3 Days Snow Accumulation Map



Next 4-6 Day Snow Accumulation Map

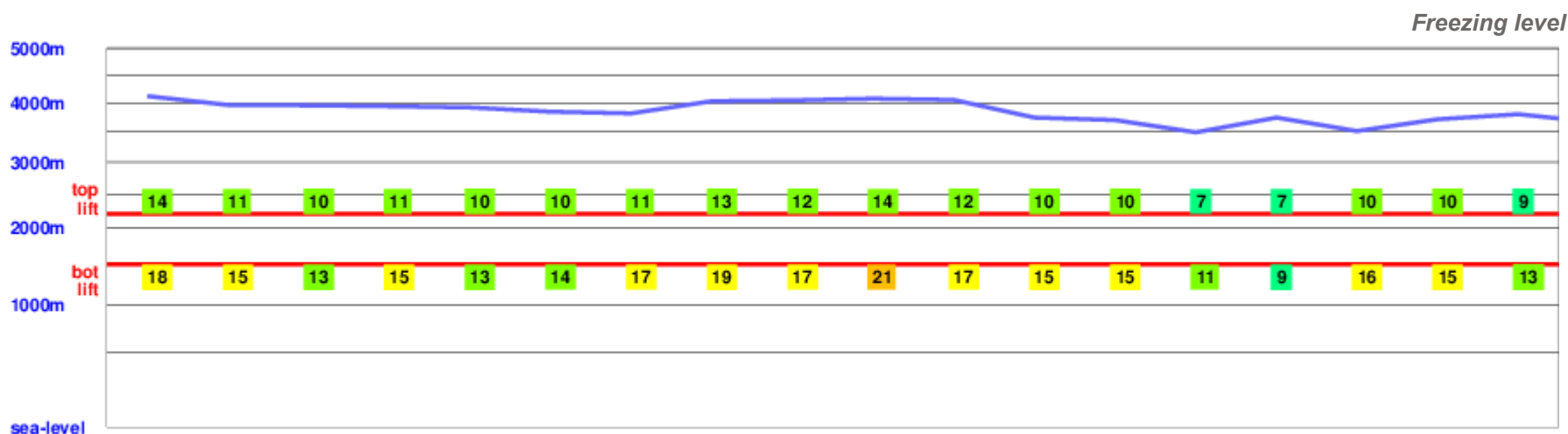
forecast status s_diagnostic

- [Nearby resorts to Fórmigal](#)
- [Snow Map](#)
- [Wind Map](#)
- [Temperature Map](#)
- [Cloud Cover](#)

6 Day Forecast ([click here](#) for a printer-friendly version)

	Fri morning	Fri afternoon	Fri night	Sat morning	Sat afternoon	Sat night	Sun morning	Sun afternoon	Sun night	Mon morning	Mon afternoon	Mon night	Tue morning	Tue afternoon	Tue night	Wed morning	Wed afternoon	Wed night
Wind	5	5	5	10	10	25	20	20	30	30	35	35	25	20	10	15	15	5
	5 km/h	5 km/h	5 km/h	10 km/h	10 km/h	25 km/h	20 km/h	20 km/h	30 km/h	30 km/h	35 km/h	35 km/h	25 km/h	20 km/h	10 km/h	15 km/h	15 km/h	5 km/h
Summary	clear	clear	some clouds	rain shwrs	rain shwrs	rain shwrs	clear	clear	some clouds	some clouds	some clouds	some clouds	clear	clear	clear	clear	some clouds	some clouds
Snow (cm)	-	-	-	-	-	-	-	-	-	-	-	-	-	-	-	-	-	-
Rain (mm)	-	-	-	2	6	2	-	-	-	-	-	-	-	-	-	-	-	-

Min. Temp (C)	11	12	12	12	16	16	15	18	12	12	11	8	9	13	12	12	15	13
Max. Temp (C)	12	13	12	14	16	17	17	18	16	12	12	10	11	14	13	14	16	14
Wind Chill (C)	11	12	12	11	15	15	13	17	9	9	7	4	5	11	10	10	14	13
F/Level (m)	3950	3950	3900	3850	3850	4100	4100	4100	4100	3850	3650	3850	4100	3850	3850	3750	3750	3700
Sunrise	5:24	-	-	5:26	-	-	5:26	-	-	5:26	-	-	5:26	-	-	5:28	-	-
Sunset	-	20:44	-	-	20:44	-	-	20:44	-	-	20:44	-	-	20:43	-	-	20:43	-



All Forecasts for Fórmigal

- 0 to 6 Day Top Station (2200 m altitude) [click here](#)
- 0 to 6 Day Middle Station (1850 m altitude) [click here](#)
- 0 to 6 Day Bottom Station (1499 m altitude) [click here](#)

Fórmigal Snow Report snow data provided by the [Ski Club of Great Britain](#)



Date of report: no report **Weather:** - -
Lower Slopes: - cm **Temp at 8am:** - C
Upper Slopes: - cm **Date Last Snow:** -




Fórmigal (2200 m altitude)

6 Day Forecast Issued: 06 am Fri 27 Jun

0-3 Days Weather Summary


Moderate rain (total 10mm), heaviest on Sat afternoon
 Very mild (max 15°C on Sun afternoon, min 9°C on Fri morning)
 Winds increasing (light winds from the W on Fri night, fresh winds from the SW by Sun night)



Next 3 Days Snow Accumulation Map

4-6 Days Weather Summary

Mostly dry
 Very mild (max 12°C on Wed afternoon, min 7°C on Mon night)
 Winds decreasing (strong winds from the SW on Mon afternoon, light winds from the SW by Wed night)



Next 4-6 Day Snow Accumulation Map

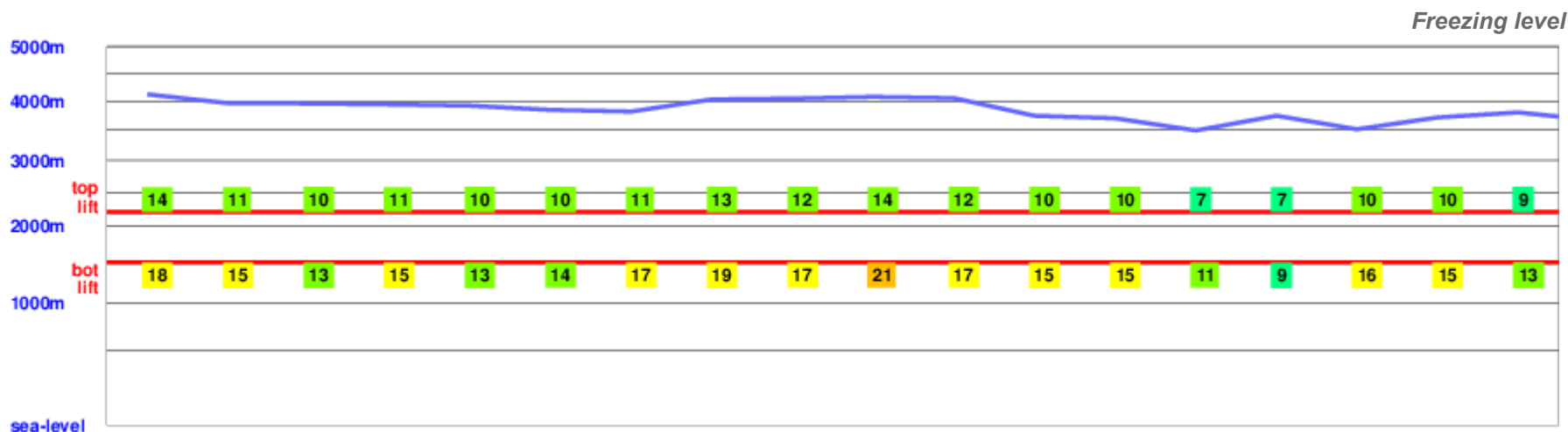
forecast status s_diagnostic

- [Nearby resorts to Fórmigal](#)
- [Snow Map](#)
- [Wind Map](#)
- [Temperature Map](#)
- [Cloud Cover](#)

6 Day Forecast

	Fri morning	Fri afternoon	Fri night	Sat morning	Sat afternoon	Sat night	Sun morning	Sun afternoon	Sun night	Mon morning	Mon afternoon	Mon night	Tue morning	Tue afternoon	Tue night	Wed morning	Wed afternoon	Wed night
Wind																		
Summary	clear	clear	some clouds	rain shwrs	rain shwrs	rain shwrs	clear	clear	some clouds	some clouds	some clouds	some clouds	clear	clear	clear	clear	some clouds	some clouds
Snow (cm)	-	-	-	-	-	-	-	-	-	-	-	-	-	-	-	-	-	-
Rain (mm)	-	-	-	2	6	2	-	-	-	-	-	-	-	-	-	-	-	-

Min. Temp (C)	9	10	10	10	13	13	13	15	10	10	9	7	8	11	10	10	12	10
Max. Temp (C)	10	11	10	12	13	14	14	15	14	10	10	8	10	11	11	11	12	12
Wind Chill (C)	8	9	9	8	12	11	11	13	6	6	5	2	4	8	7	7	10	8
F/Level (m)	3950	3950	3900	3850	3850	4100	4100	4100	4100	3850	3650	3850	4100	3850	3850	3750	3750	3700
Sunrise	5:24	-	-	5:26	-	-	5:26	-	-	5:26	-	-	5:26	-	-	5:28	-	-
Sunset	-	20:44	-	-	20:44	-	-	20:44	-	-	20:44	-	-	20:43	-	-	20:43	-



All Forecasts for Fórmigal

- 0 to 6 Day Top Station (2200 m altitude) [click here](#)
- 0 to 6 Day Middle Station (1850 m altitude) [click here](#)
- 0 to 6 Day Bottom Station (1499 m altitude) [click here](#)

Fórmigal Snow Report snow data provided by the [Ski Club of Great Britain](#)



Date of report: no report **Weather:** - -
Lower Slopes: - cm **Temp at 8am:** - C
Upper Slopes: - cm **Date Last Snow:** -